

THE LONDON RESORT

The London Resort Development Consent Order

BC080001

Environmental Statement Volume 3: Figures

Figure 4.2 – Draft masterplans

Document reference: 6.3.4.2

Revision: 00

December 2020

Planning Act 2008

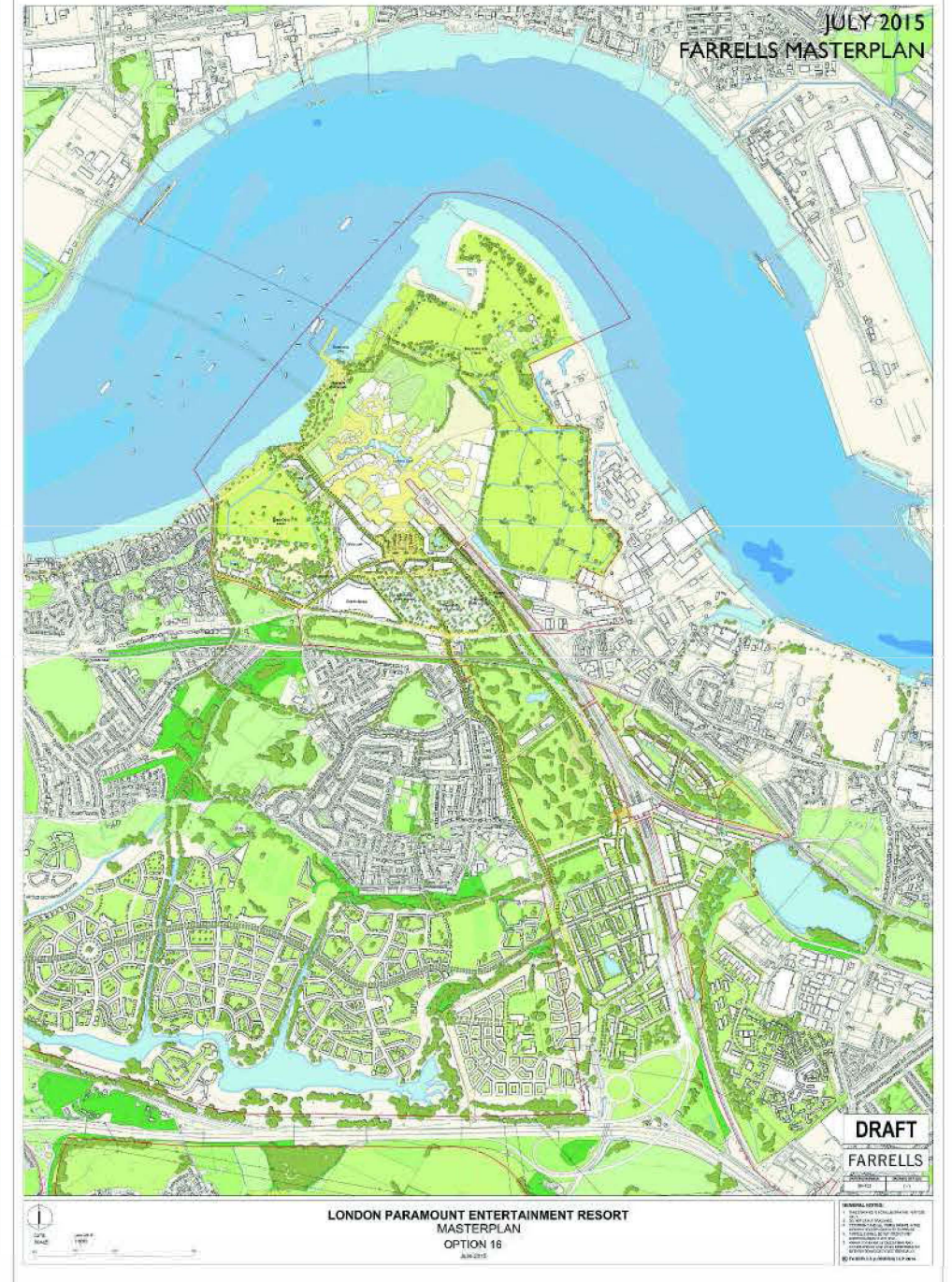
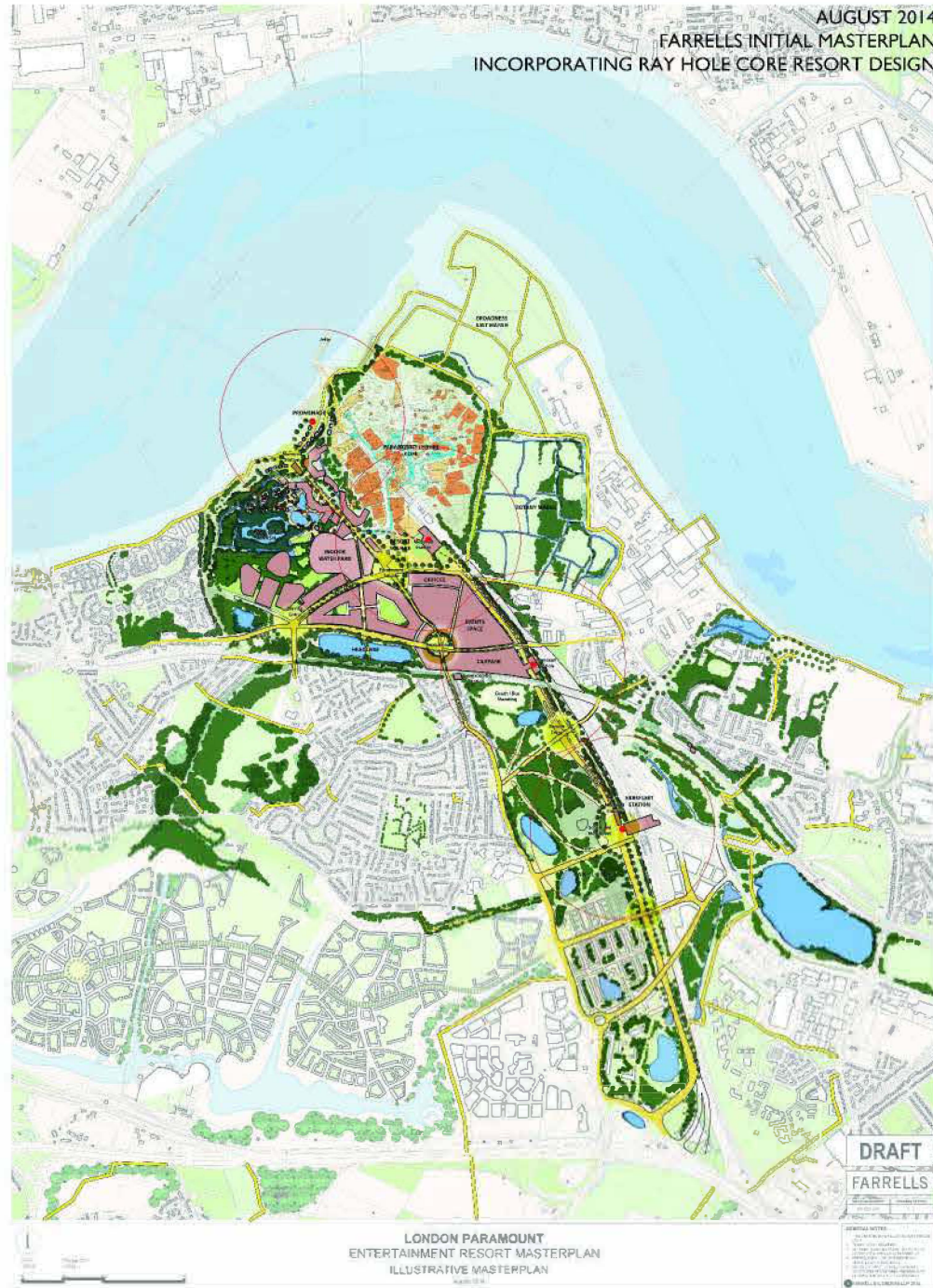
The Infrastructure Planning (Applications: Prescribed Forms and Procedure) Regulations 2009

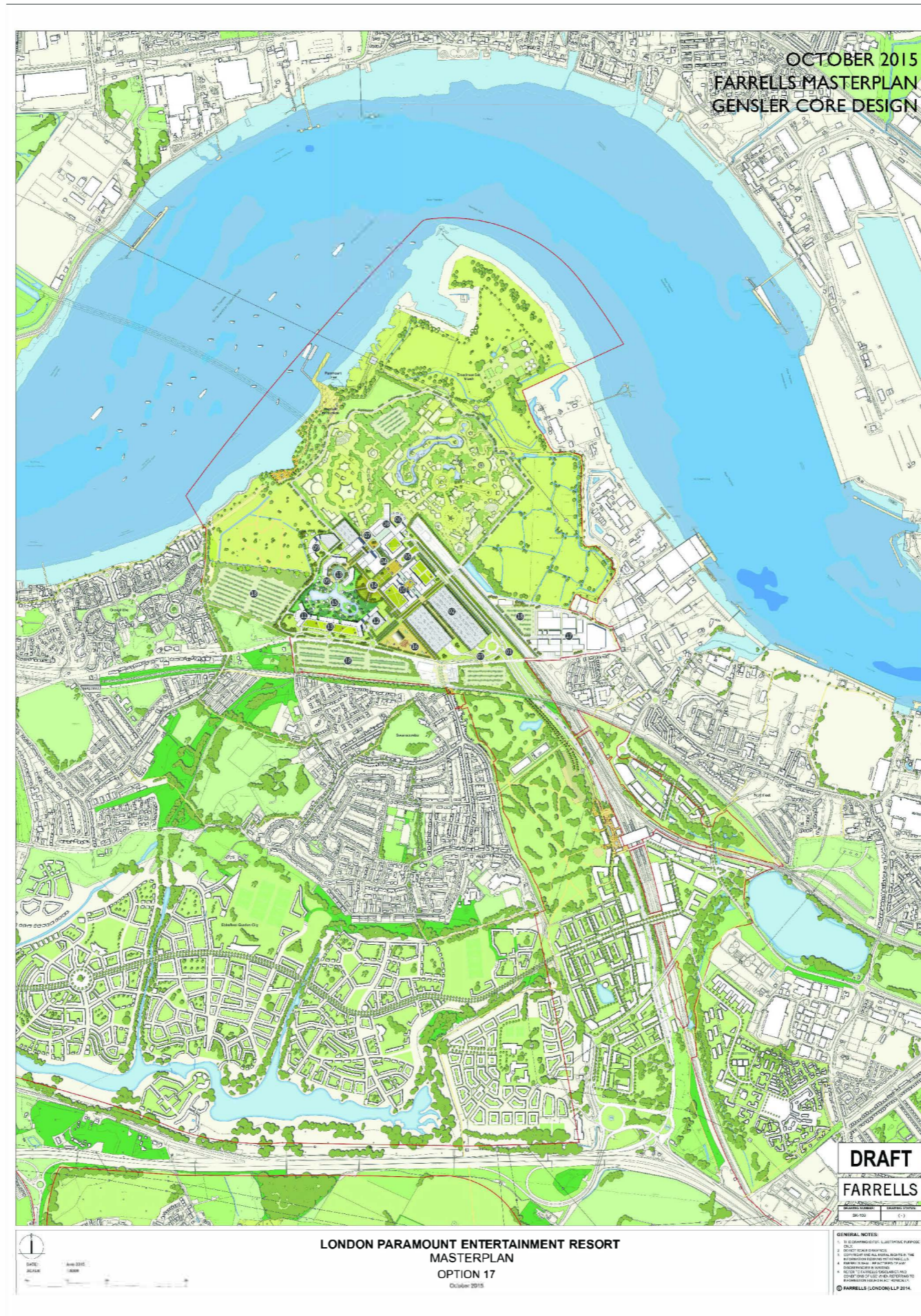
Regulation 5(2)(a)

The Infrastructure Planning (Environmental Impact Assessment) Regulations 2017

Regulation 12(1)

[This page is intentionally left blank]





Ref:	6.3.4.2
Date:	11-06-2020
Paper size:	A3
Scale:	ILLUSTRATIVE ONLY - DO NOT SCALE

**FEBRUARY 2016
NASSAL MASTERPLAN
OPTIMUS CONCEPT**



LPER: OPTIMUS ILLUSTRATIVE LAND USE PLAN

FEB 2016: NOT TO SCALE

Ref:	6.3.4.2
Date:	11-06-2020
Paper size:	A3
Scale:	ILLUSTRATIVE ONLY - DO NOT SCALE



© Crown copyright, license number 100024244 Savills (UK) Limited. Public sector information licensed under Open Government Licence v3.0. © Crown copyright and database right 2020. © OpenStreetMap contributors

Wessex House
Priors Walk
Wimborne
BH21 1PB



